

# SEVAYATAN SIKSHAN MAHAVIDYALAYA

A Govt. Sponsored College

Established in 1959



(Affiliated to VU & WBUTTEPA and Recognized by the NCTE: Letter No. ERC/7-87.6(1). 3/2008/11885)

Revised Letter No. - ERC/NCTE/(APE00720)/B.Ed.(Revised Order)/2015/32494, Dtd. 30-05-2015.

P.O.: Sevyatan, Dist. - Jhargram, PIN 721514:: **WBUTTEPA Code No. 16024**

E-mail: [ssmahavidyalaya@yahoo.co.in](mailto:ssmahavidyalaya@yahoo.co.in) Web: [www.ssmahavidyalaya.ac.in](http://www.ssmahavidyalaya.ac.in)

## Criterion - 04 Infrastructures and Learning Resource



### Criterion – 4.1 Physical Facilities Item No: 4.1.2

Percentage of classrooms and seminar hall(s) with ICT- enabled facilities such as smart classroom, LMS, video and sound systems etc. during the last completed academic year.

# SEVAYATAN SIKSHAN MAHAVIDYALAYA

A Govt. Sponsored College  
Established in 1959

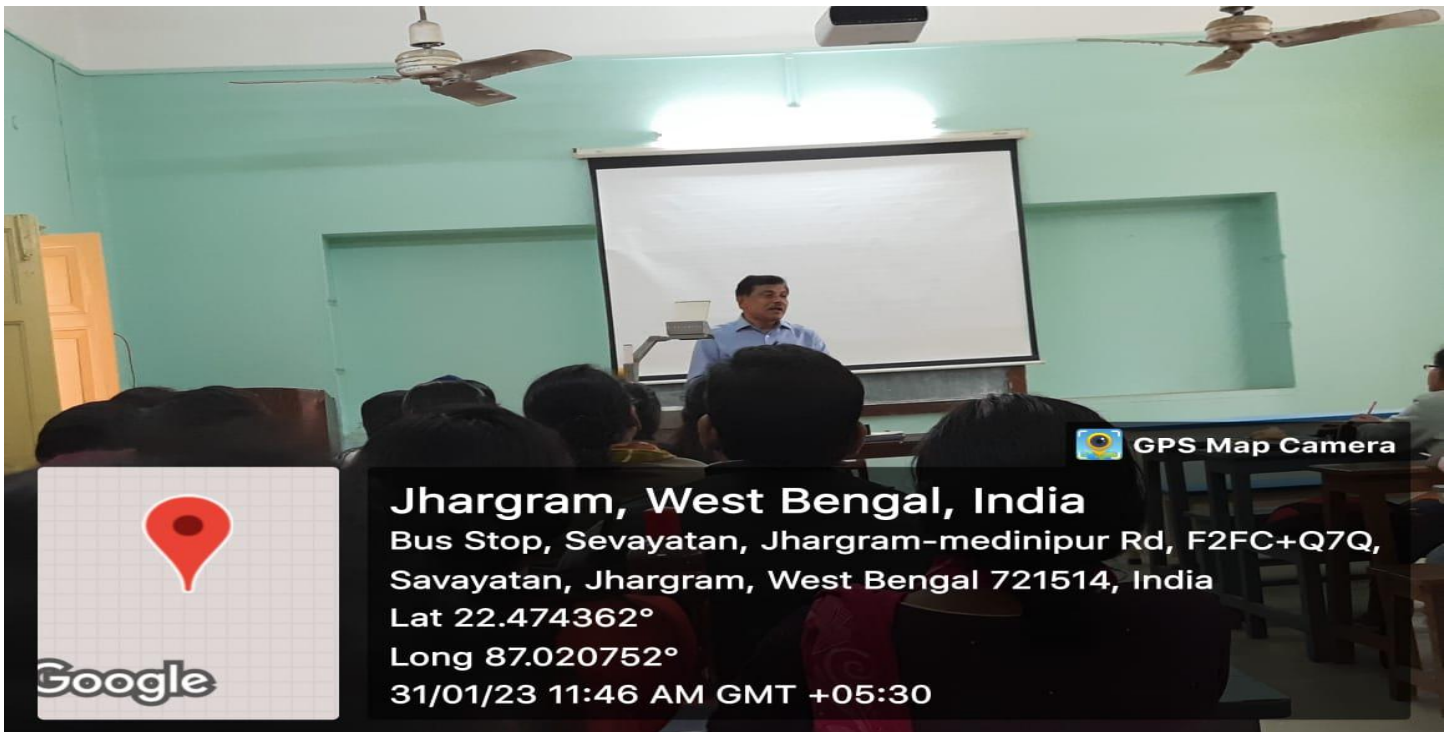


(Affiliated to VU & WBUTTEPA and Recognized by the NCTE: Letter No. ERC/7-87.6(1). 3/2008/11885)  
Revised Letter No. - ERC/NCTE/(APE00720)/B.Ed.(Revised Order)/2015/32494, Dtd. 30-05-2015.

P.O.: Sevayatan, Dist. - Jhargram, PIN 721514.: **WBUTTEPA Code No. 16024**  
E-mail: [ssmahavidyalaya@yahoo.co.in](mailto:ssmahavidyalaya@yahoo.co.in) Web: [www.ssmahavidyalaya.ac.in](http://www.ssmahavidyalaya.ac.in)

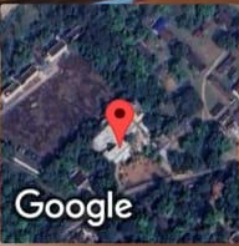
## 4.1.2


**Percentage of classrooms and seminar hall(s) with ICT- enabled facilities such as smart classroom, LMS, video and sound systems etc. during the last completed academic year.**

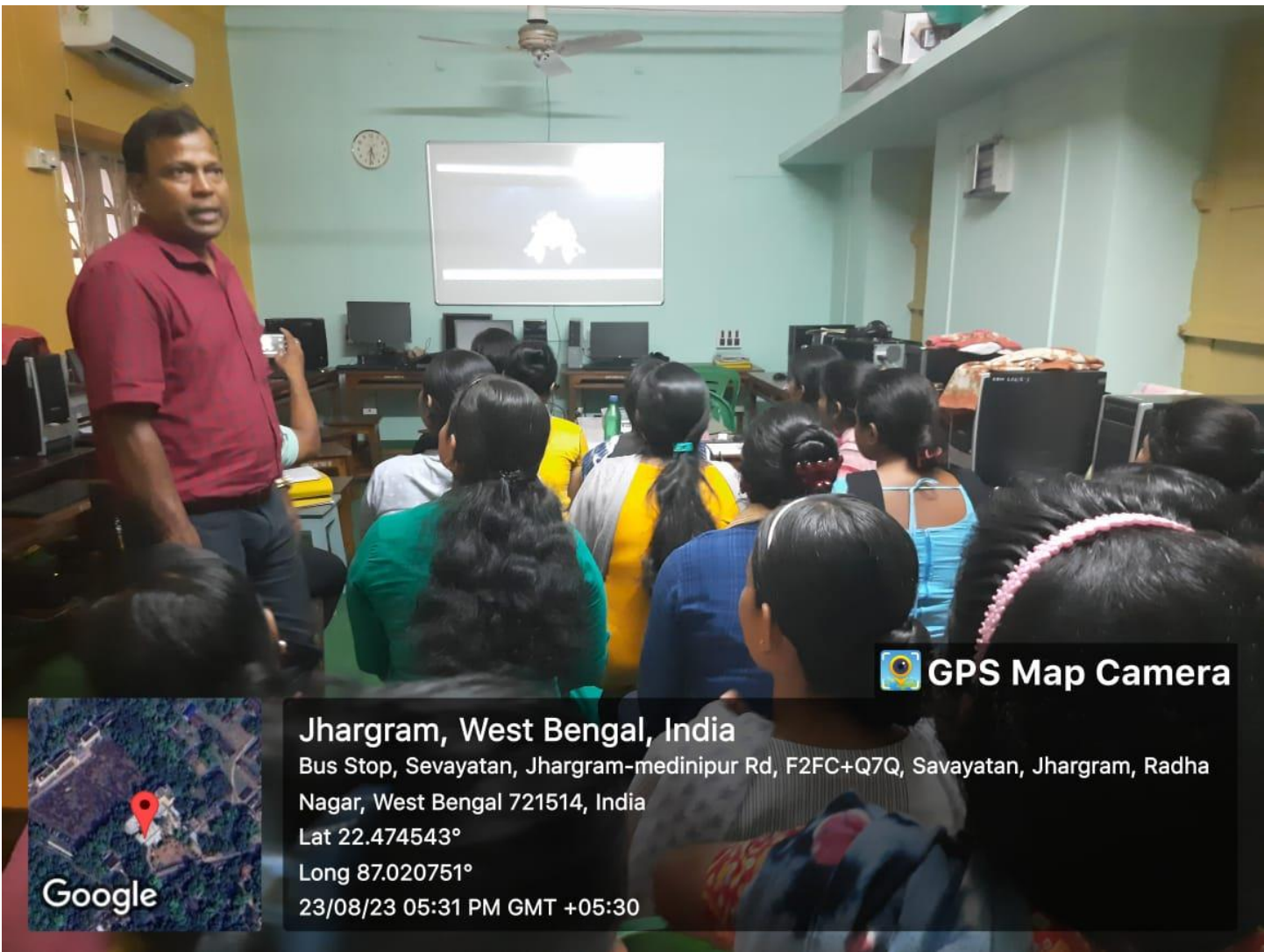




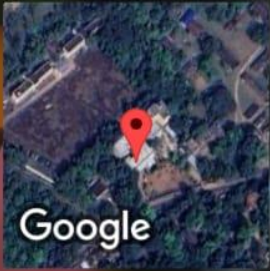
**Jhargram, West Bengal, India**  
Bus Stop, Sevayatan, Jhargram-medinipur Rd, F2FC+Q7Q, Savayatan, Jhargram, Radha Nagar, West Bengal 721514, India  
Lat 22.474608°  
Long 87.020811°  
09/01/24 01:03 PM GMT +05:30



 **GPS Map Camera**



 **GPS Map Camera**



**Jhargram, West Bengal, India**

Bus Stop, Savayatan, Jhargram-medinipur Rd, F2FC+Q7Q, Savayatan, Jhargram, Radha Nagar, West Bengal 721514, India

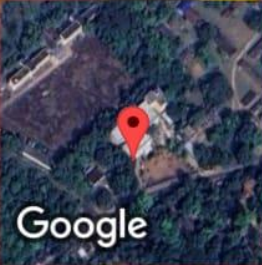
Lat 22.474543°

Long 87.020751°

23/08/23 05:31 PM GMT +05:30



 **GPS Map Camera**



**Jhargram, West Bengal, India**

Bus Stop, Sevayatan, Jhargram-medinipur Rd, F2FC+Q7Q, Savayatan, Jhargram, Radha

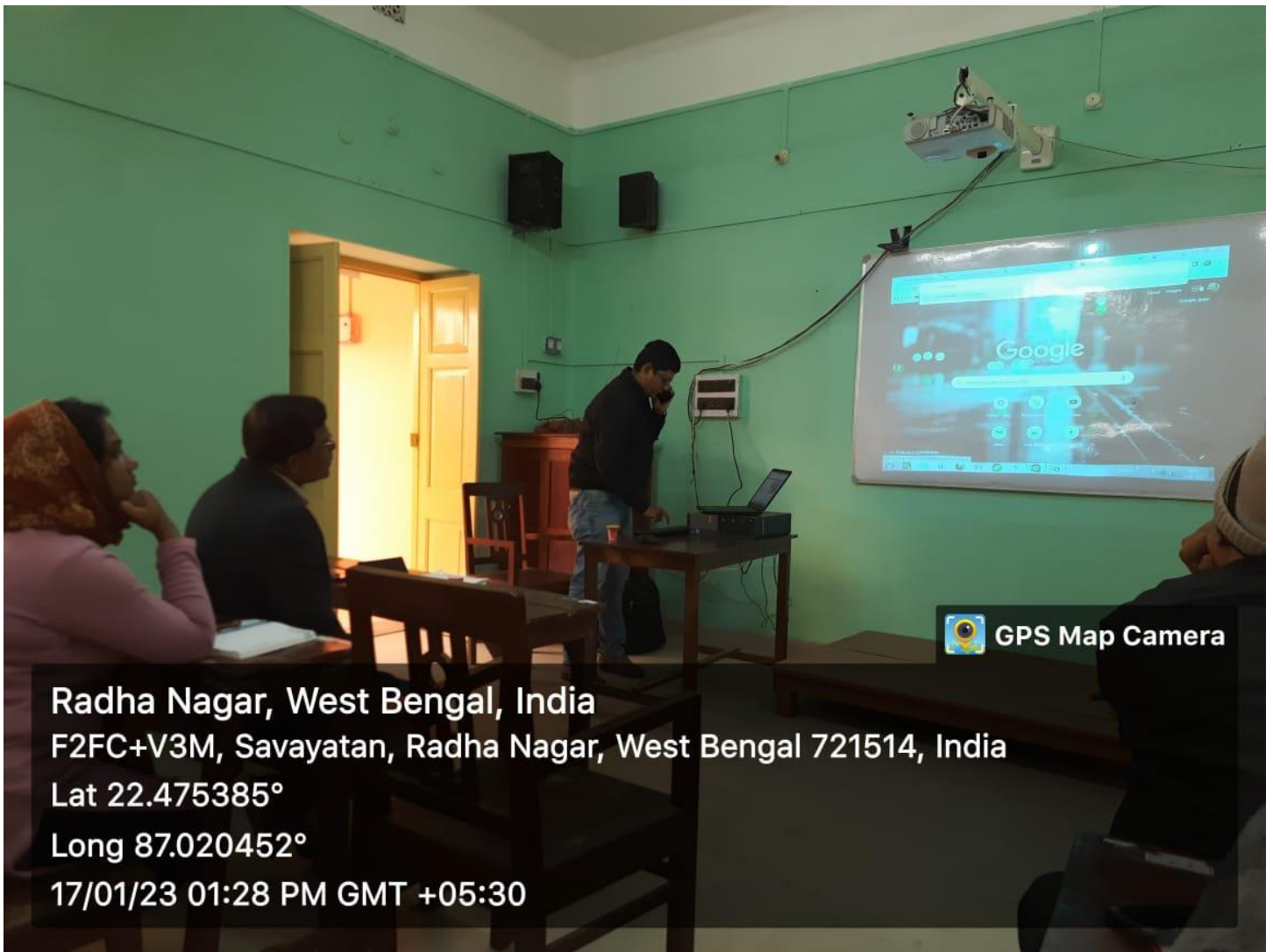
Nagar, West Bengal 721514, India

Lat 22.474451°

Long 87.020749°

23/08/23 05:32 PM GMT +05:30

Google




Radha Nagar, West Bengal, India


F2FC+V3M, Savayatan, Radha Nagar, West Bengal 721514, India

Lat 22.475385°

Long 87.020452°

17/01/23 01:28 PM GMT +05:30



 **GPS Map Camera**

**Jhargram, West Bengal, India**

Bus Stop, Sevayatan, Jhargram-medinipur Rd, F2FC+Q7Q, Savayatan, Jhargram,  
Radha Nagar, West Bengal 721514, India


Lat 22.474809°

Long 87.020663°

03/04/24 03:45 PM GMT +05:30

Google



 **GPS Map Camera**


**Jhargram, West Bengal, India**

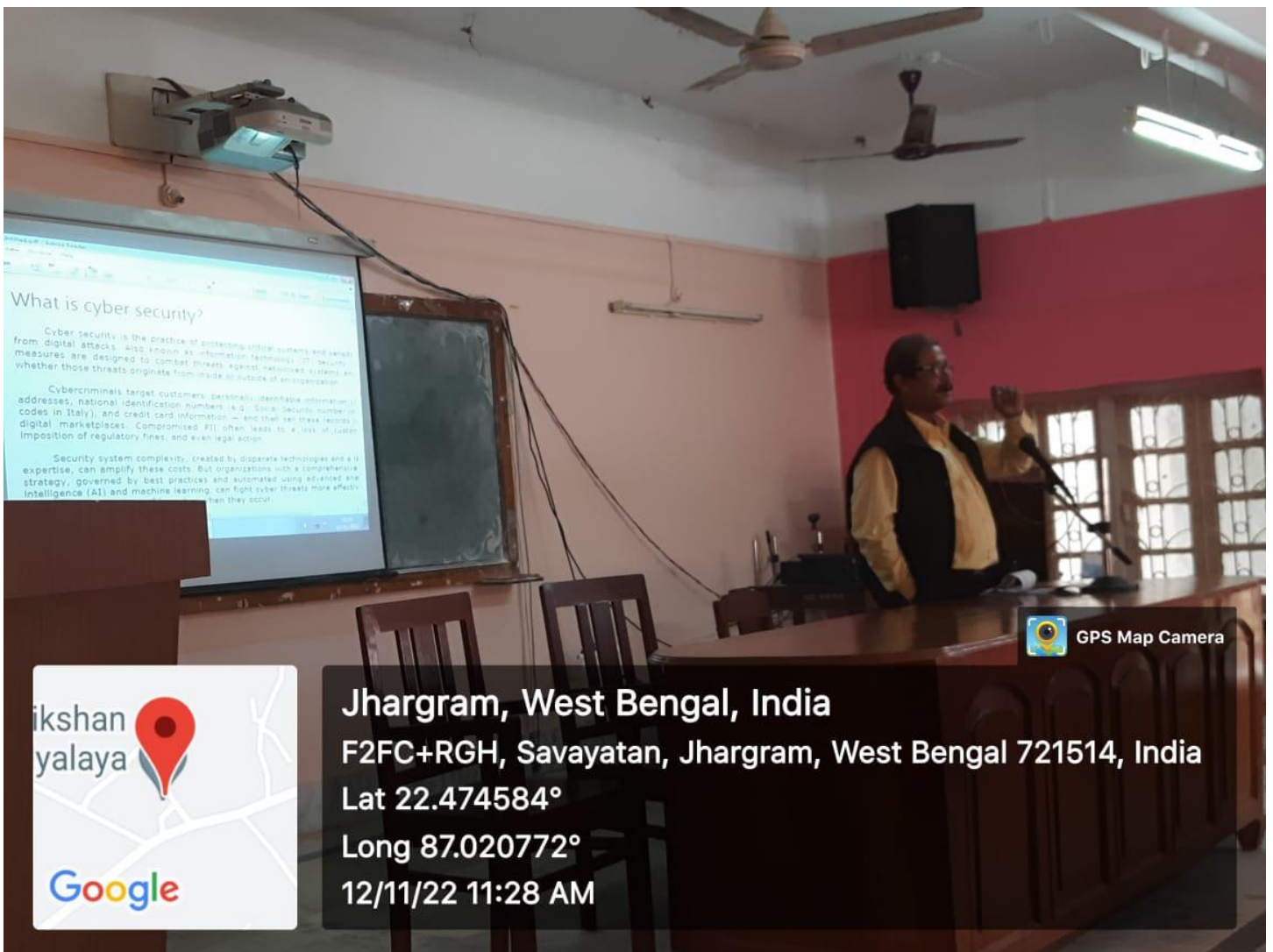
Bus Stop, Savayatan, Jhargram-medinipur Rd, F2FC+Q7Q, Savayatan, Jhargram, West Bengal 721514, India


Lat 22.47442°

Long 87.020481°

18/08/23 12:56 PM GMT +05:30





 GPS Map Camera



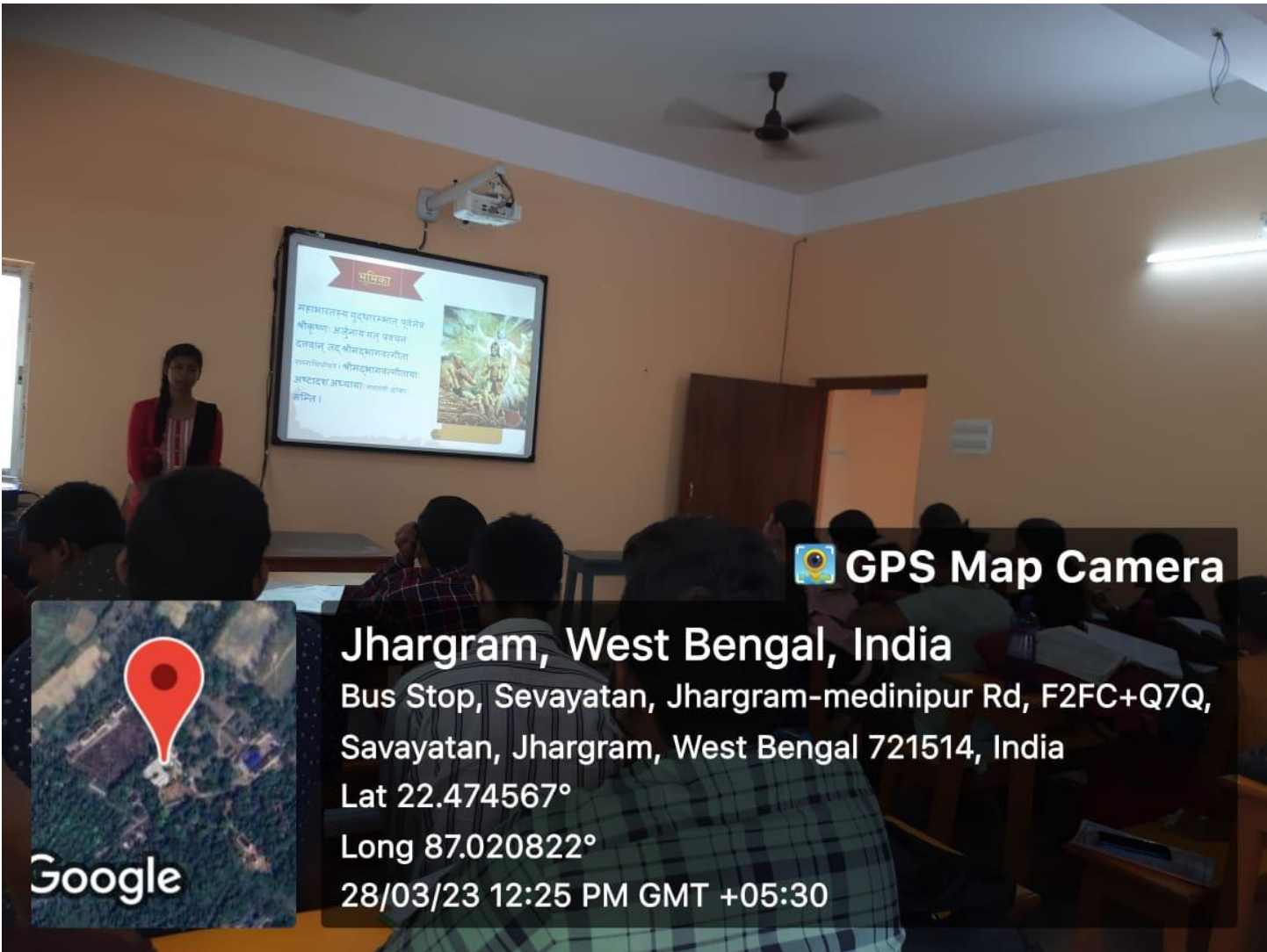
**Jhargram, West Bengal, India**


**F2FC+RGH, Savayatan, Jhargram, West Bengal 721514, India**

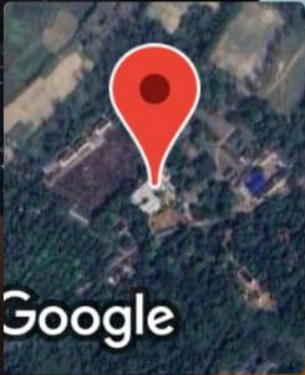
**Lat 22.474584°**

**Long 87.020772°**

**12/11/22 11:28 AM**



 **GPS Map Camera**



**Jhargram, West Bengal, India**

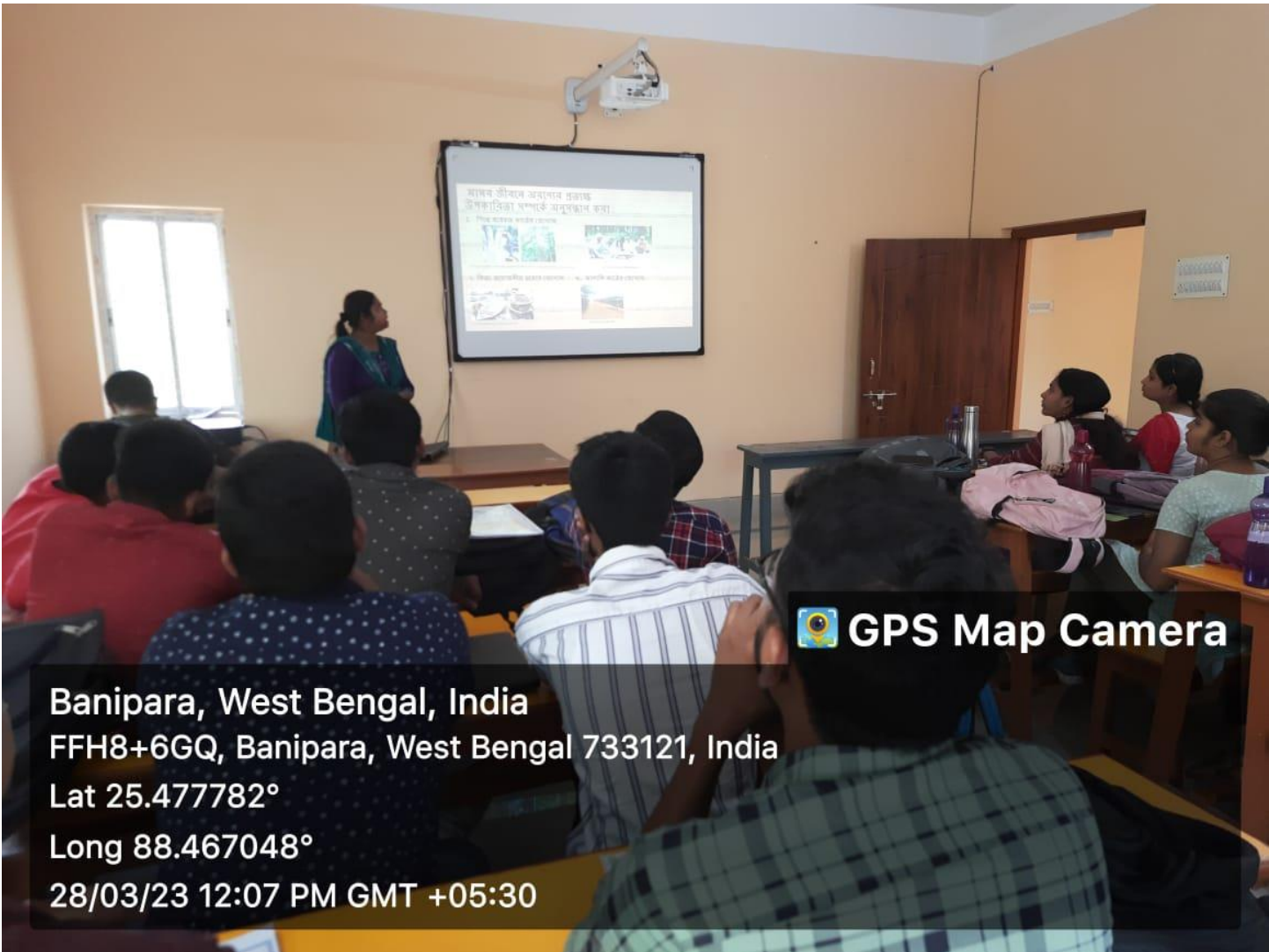
Bus Stop, Sevayatan, Jhargram-medinipur Rd, F2FC+Q7Q,

Savayatan, Jhargram, West Bengal 721514, India

Lat 22.474567°

Long 87.020822°

28/03/23 12:25 PM GMT +05:30




Banipara, West Bengal, India

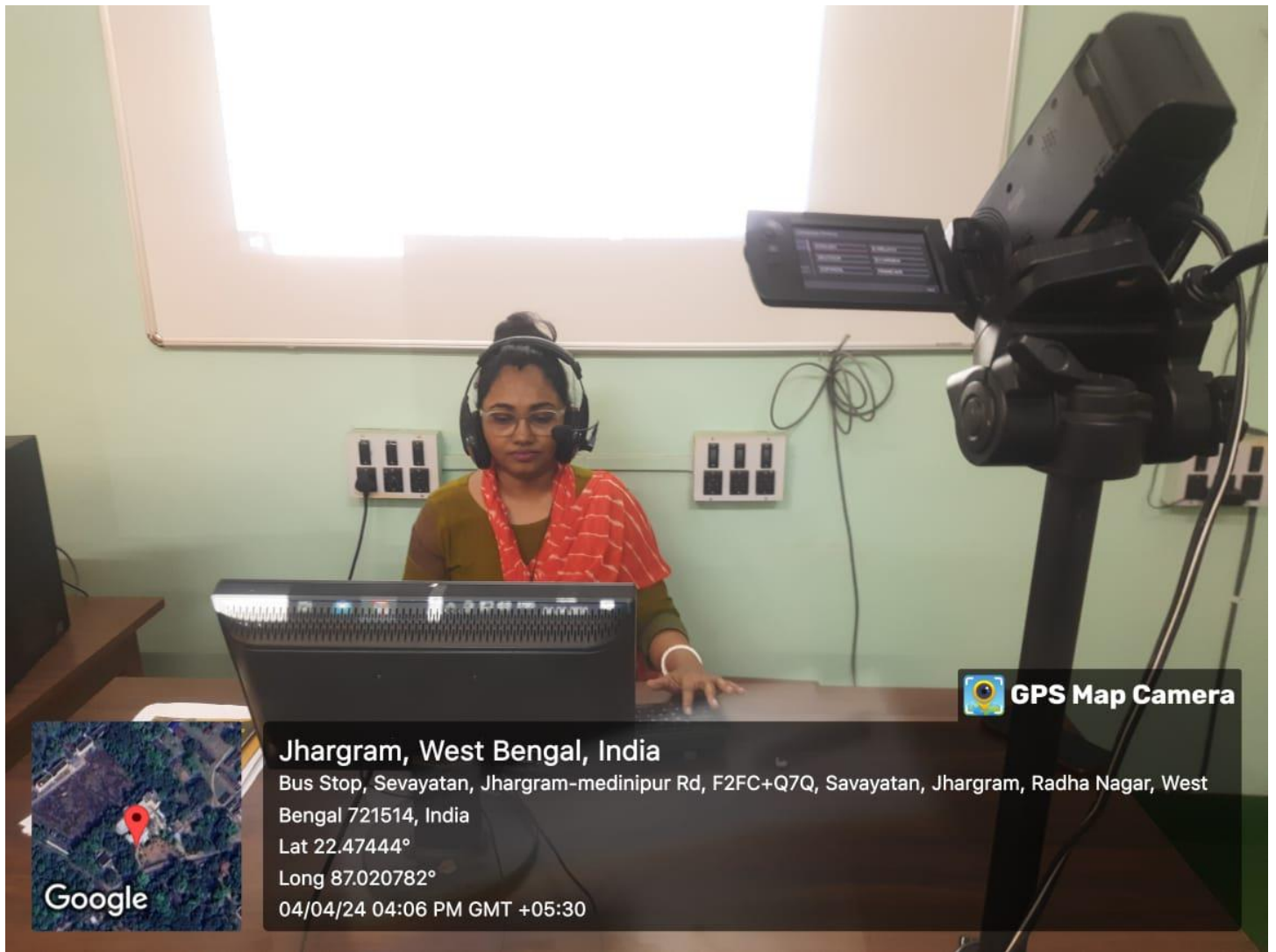
FFH8+6GQ, Banipara, West Bengal 733121, India

Lat 25.477782°


Long 88.467048°

28/03/23 12:07 PM GMT +05:30

 **GPS Map Camera**



 **GPS Map Camera**



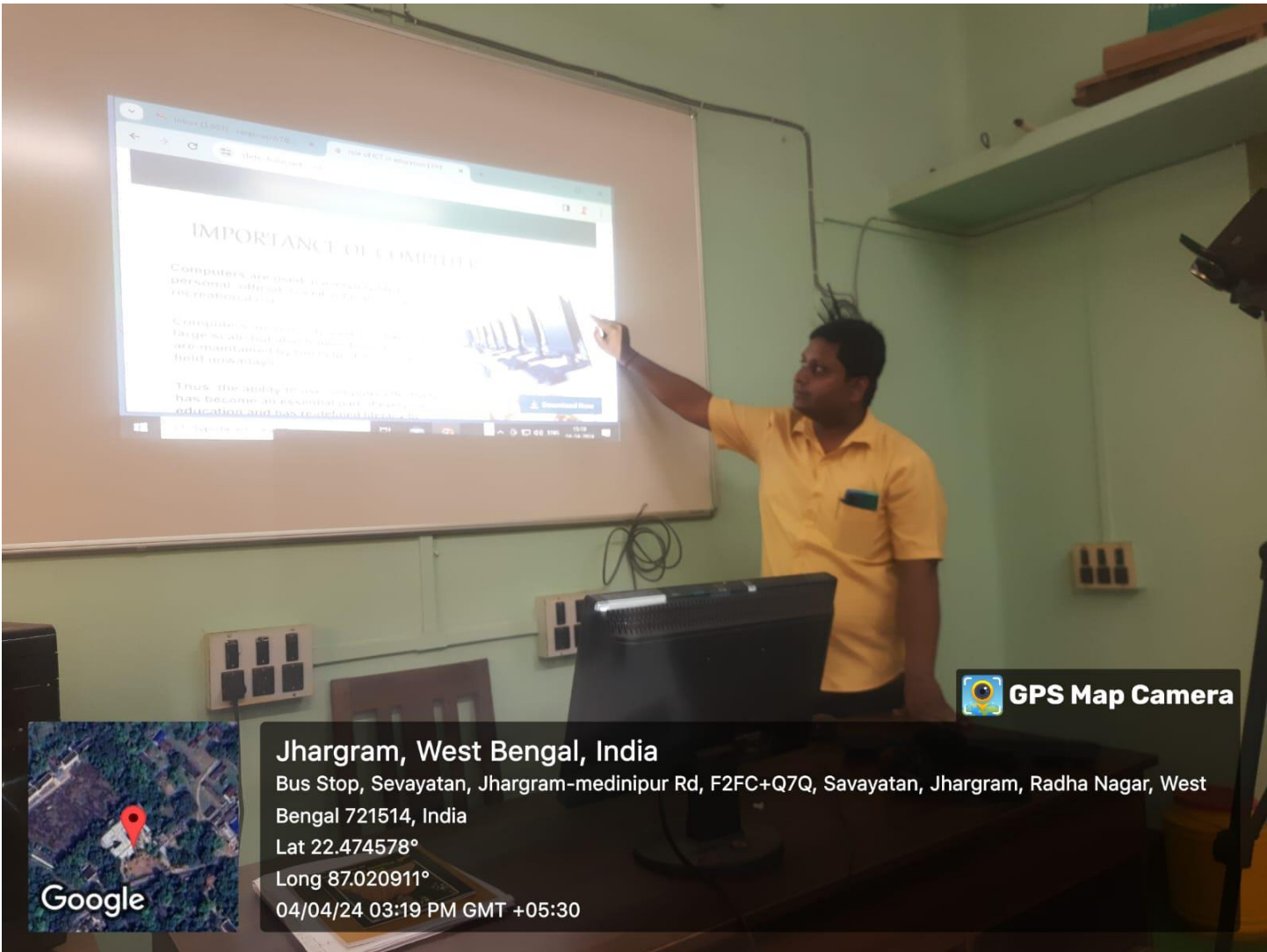
**Jhargram, West Bengal, India**

Bus Stop, Sevayatan, Jhargram-medinipur Rd, F2FC+Q7Q, Savayatan, Jhargram, Radha Nagar, West Bengal 721514, India

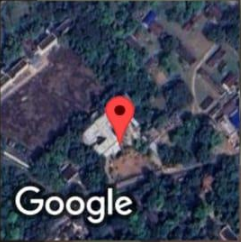
Lat 22.47444°

Long 87.020782°

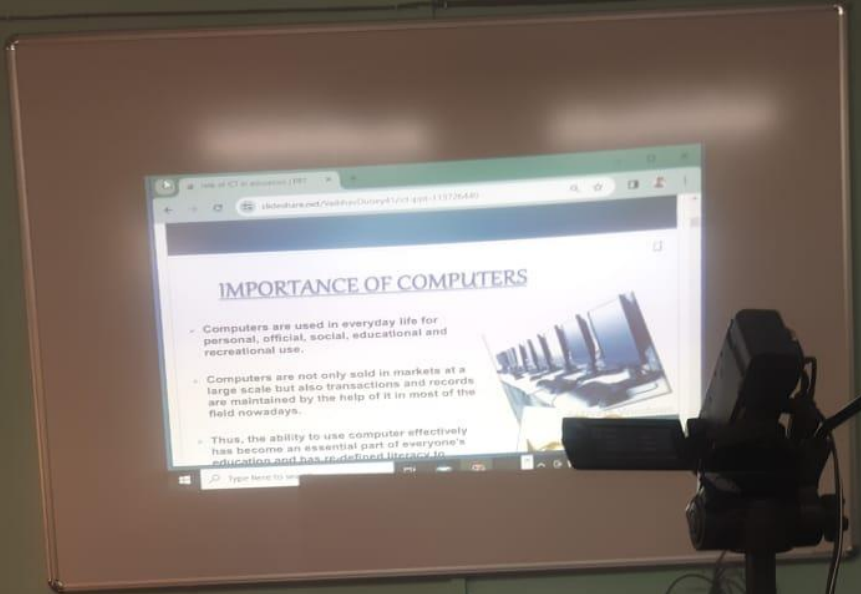
04/04/24 04:06 PM GMT +05:30



 **GPS Map Camera**



**Jhargram, West Bengal, India**  
Bus Stop, Sevayatan, Jhargram-medinipur Rd, F2FC+Q7Q, Savayatan, Jhargram, Radha Nagar, West Bengal 721514, India  
Lat 22.474578°  
Long 87.020911°  
04/04/24 03:19 PM GMT +05:30



 **GPS Map Camera**



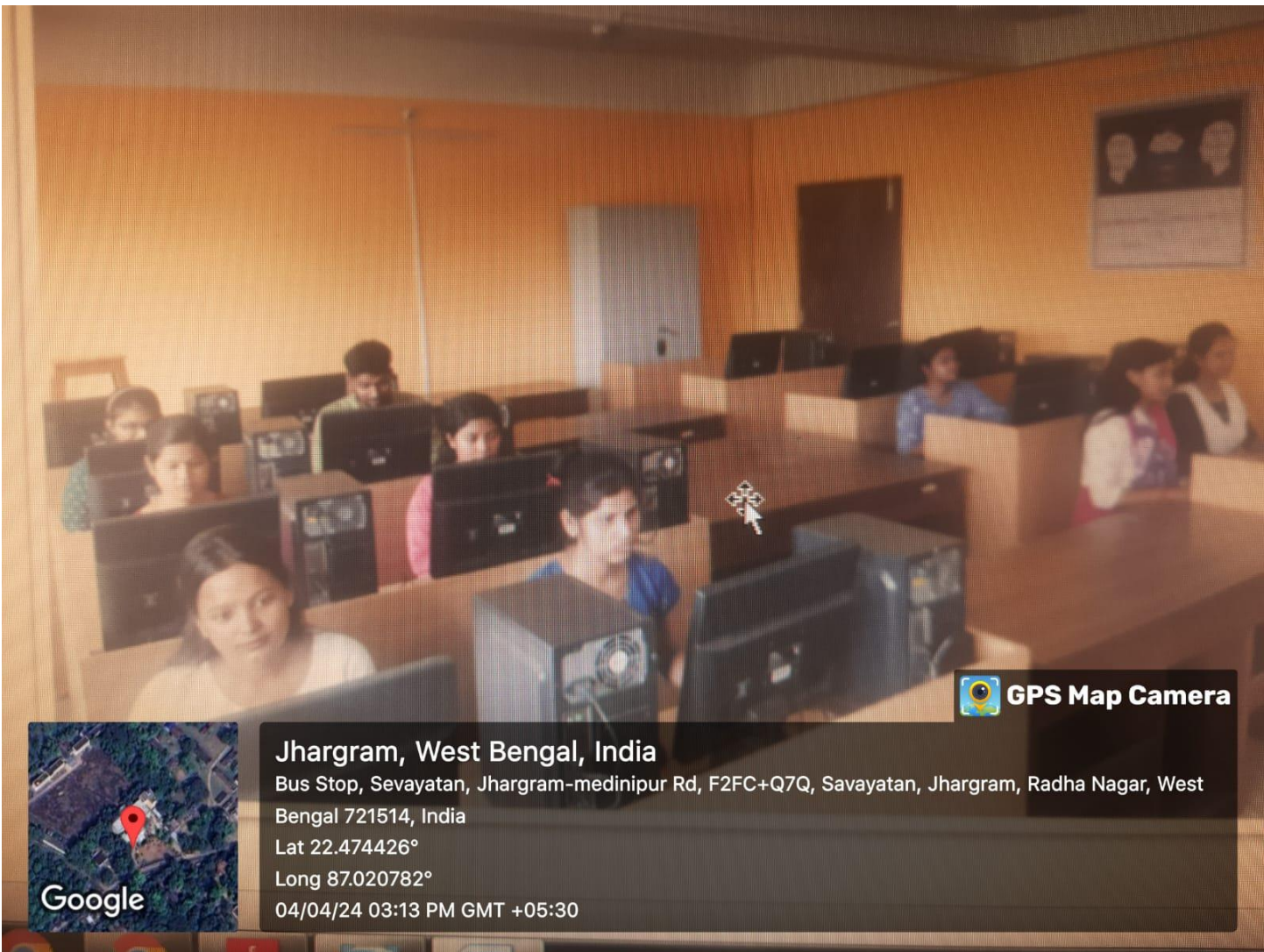
**Jhargram, West Bengal, India**

Bus Stop, Sevayatan, Jhargram-medinipur Rd, F2FC+Q7Q, Savayatan, Jhargram, Radha Nagar, West Bengal 721514, India

Lat 22.474591°

Long 87.020898°

04/04/24 03:19 PM GMT +05:30



 **GPS Map Camera**



**Jhargram, West Bengal, India**

Bus Stop, Sevayatan, Jhargram-medinipur Rd, F2FC+Q7Q, Savayatan, Jhargram, Radha Nagar, West Bengal 721514, India

Lat 22.474426°

Long 87.020782°

04/04/24 03:13 PM GMT +05:30



 **GPS Map Camera**



**Jhargram, West Bengal, India**

Bus Stop, Sevayatan, Jhargram-medinipur Rd, F2FC+Q7Q, Savayatan, Jhargram, Radha Nagar, West Bengal 721514, India

Lat 22.47443°

Long 87.020788°

04/04/24 03:07 PM GMT +05:30



 **GPS Map Camera**

**Jhargram, West Bengal, India**

Bus Stop, Sevayatan, Jhargram-medinipur Rd, F2FC+Q7Q, Savayatan, Jhargram,

Radha Nagar, West Bengal 721514, India

Lat 22.474809°

Long 87.020663°

04/04/24 04:08 PM GMT +05:30

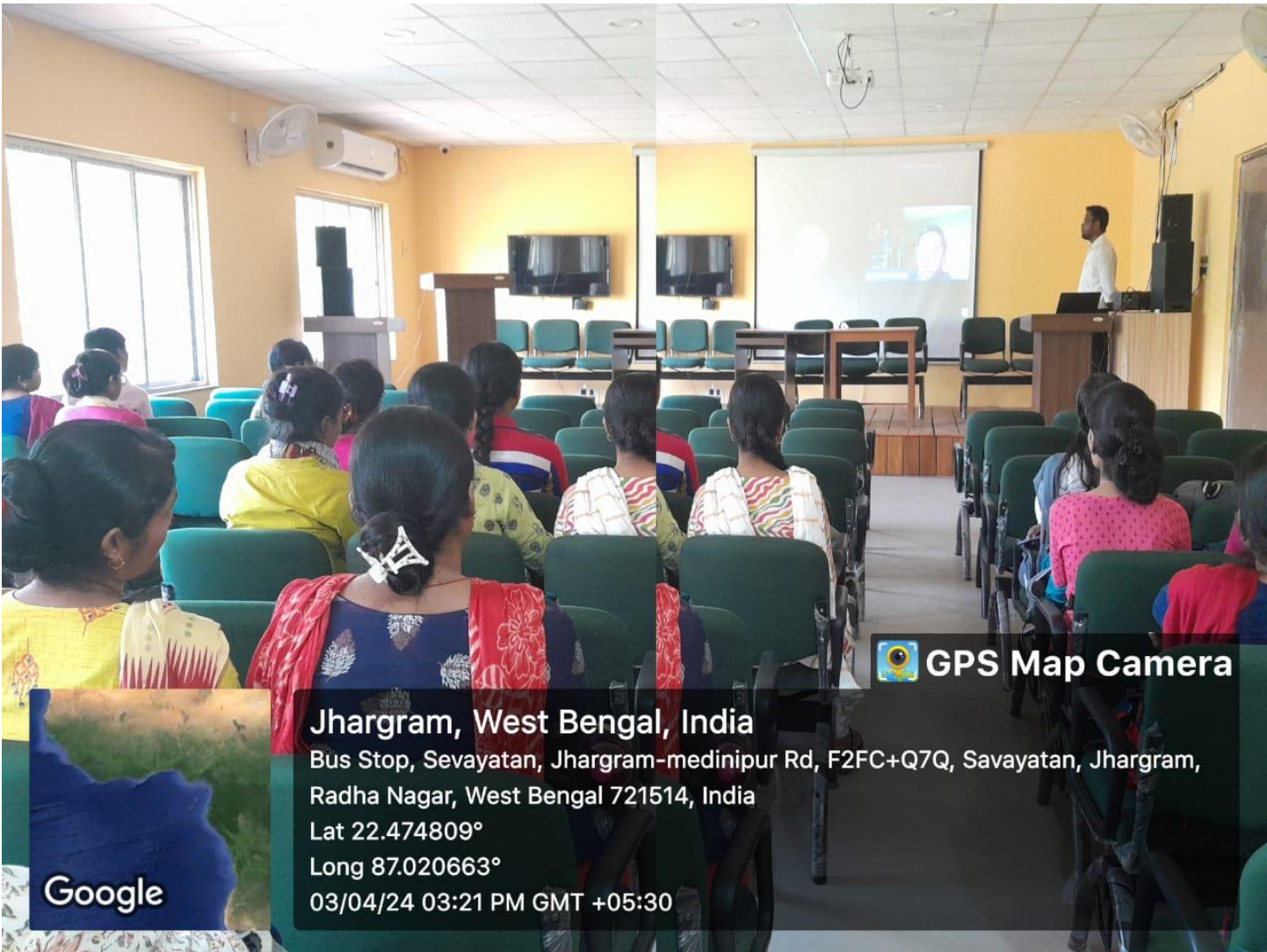
Google



 **GPS Map Camera**

**Jhargram, West Bengal, India**  
Bus Stop, Sevayatan, Jhargram-medinipur Rd, F2FC+Q7Q, Savayatan, Jhargram,  
Radha Nagar, West Bengal 721514, India  
Lat 22.474292°  
Long 87.020723°  
07/03/24 11:57 AM GMT +05:30





 **GPS Map Camera**

**Jhargram, West Bengal, India**

Bus Stop, Sevayatan, Jhargram-medinipur Rd, F2FC+Q7Q, Savayatan, Jhargram,  
Radha Nagar, West Bengal 721514, India


Lat 22.474809°

Long 87.020663°

03/04/24 03:21 PM GMT +05:30

Google



 **GPS Map Camera**

**Jhargram, West Bengal, India**

Bus Stop, Sevayatan, Jhargram-medinipur Rd, F2FC+Q7Q, Savayatan, Jhargram,  
Radha Nagar, West Bengal 721514, India


Lat 22.474809°

Long 87.020663°

03/04/24 03:48 PM GMT +05:30





 **GPS Map Camera**

**Jhargram, West Bengal, India**

Bus Stop, Sevayatan, Jhargram-medinipur Rd, F2FC+Q7Q, Savayatan, Jhargram,  
Radha Nagar, West Bengal 721514, India

Lat 22.474292°

Long 87.020723°

07/03/24 02:45 PM GMT +05:30

